

AENC-LSTC-ENG-DWG-0001

# Norwich to Tilbury

**Volume 2: Plans, Drawings and Sections**

**Document: 2.1 Location and Master Key Plan - Tracked Changes  
Version of Deadline 4 Submission**

**Final Issue B**

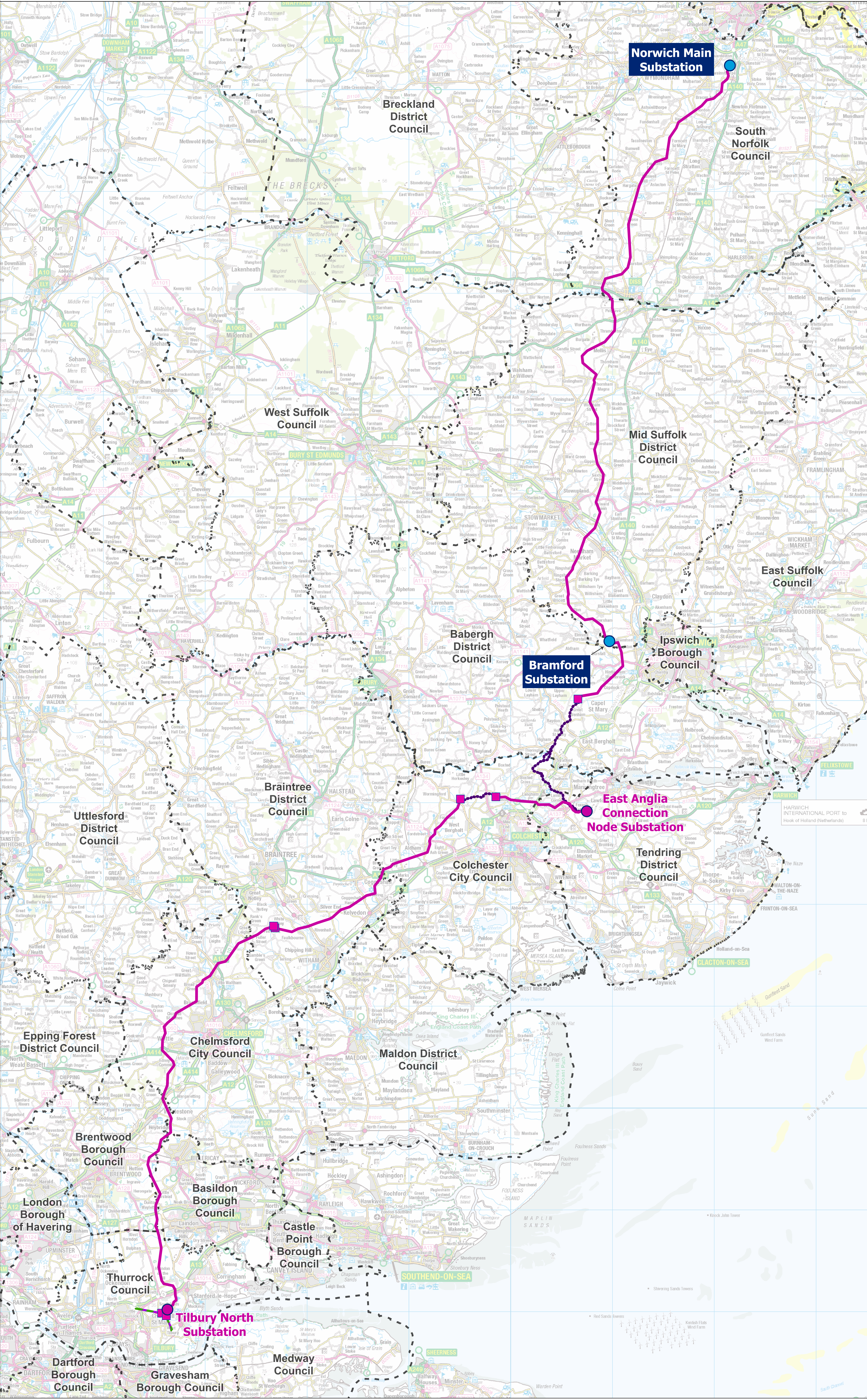

**June 2026**

**Planning Inspectorate Reference: EN020027**

**Infrastructure Planning (Applications: Prescribed Forms and Procedure)  
Regulations 2009 Regulation 5(2)(c)**

**nationalgrid**

THE NATIONAL GRID (NORWICH TO TILBURY) ORDER  
 OVERALL LOCATION PLAN  
 REGULATION 5(2)(o)  
 (SHEET 1 OF 2)



- Legend**
- Local authority boundary
  - Proposed overhead line
  - Proposed underground cable centreline
  - Existing overhead line - to be modified
  - New substation
  - Existing substation
  - New cable sealing end compound

**Notes**

- These plans are indicative and the Project will sit within the Order Limits. Due to the need for future flexibility, National Grid will be applying for Order Limits and Limits of Deviation within its DCO, within which any final alignment would lie.
- For additional detail on the plan assets, please refer to the Guide to Plans (document reference 2.0), located in the Volume 2 of the DCO application.
- This drawing is scaled at paper size A0, therefore any prints taken at smaller sizes will affect accuracy of the measurement units and should not be scaled against.

Coordinate System: British National Grid  
 Sheet X Centroid Coordinate: 592477 Sheet Y Centroid Coordinate: 240084



BACKGROUND MAPPING INFORMATION HAS BEEN REPRODUCED FROM THE ORDNANCE SURVEY BY PERMISSION OF ORDNANCE SURVEY OF THE CONTROLLER OF HIS MAJESTY'S STATIONERY OFFICE. © CROWN COPYRIGHT AND DATABASE RIGHTS (2025) LICENCE OS10002421 AND AC000807948.

Issue	Date	Remarks	Drawn	Checked	Approved
B	MAY-2025	For deadline four	TMH	JPC	KR
A	AUG-2025	For DCO submission	MG	TH	KR

Title  
 THE NATIONAL GRID (NORWICH TO TILBURY) ORDER  
 OVERALL LOCATION PLAN  
 REGULATION 5(2)(o)  
 (SHEET 1 OF 2)

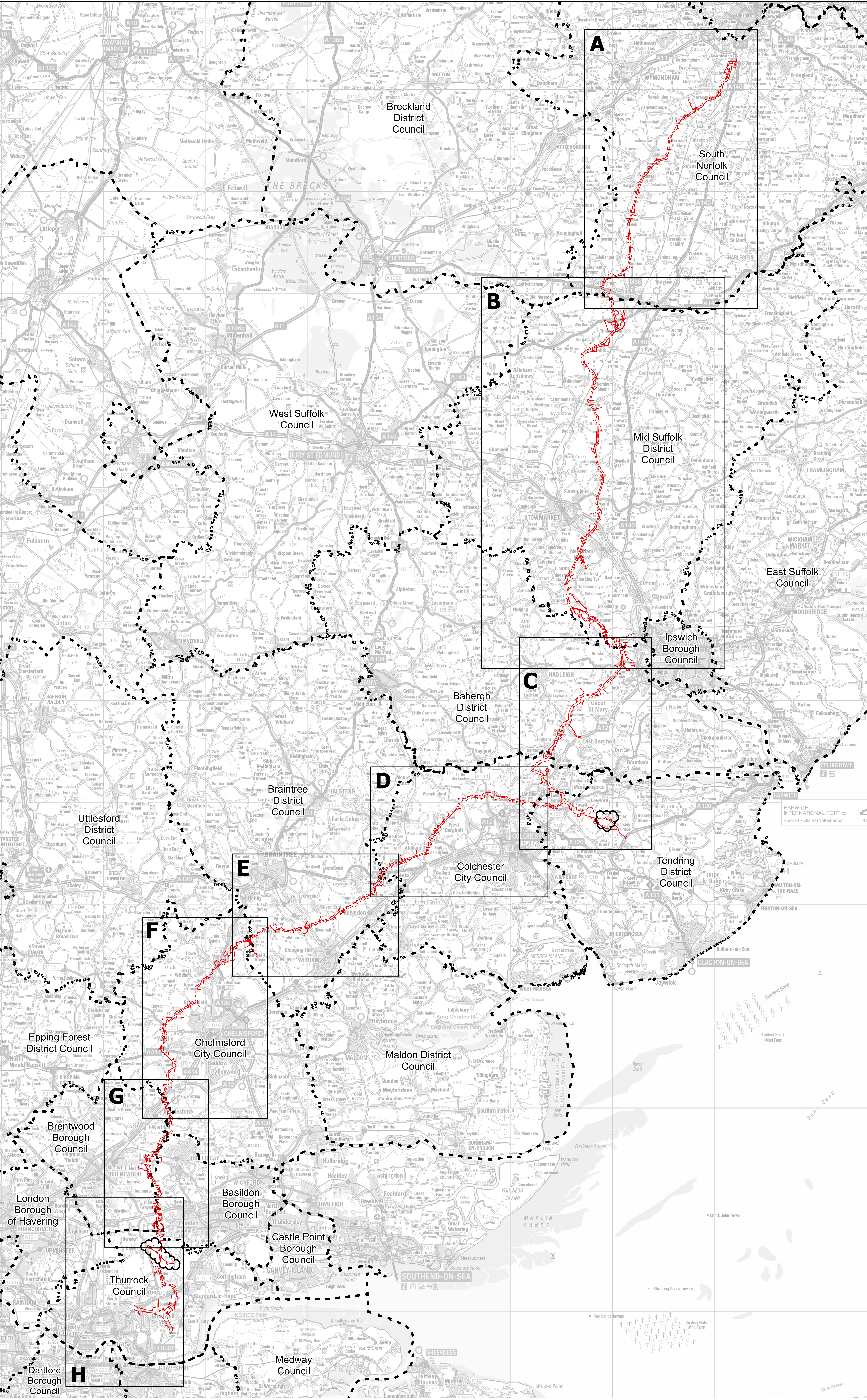

nationalgrid

PINS Application Number  
 EN02027

National Grid Drawing Reference  
 AENC-LSTC-ENG-DWG-0001

Scale	Sheet Size	Sheet	Issue
1:125,000	A0	SHEET 1 OF 2	B

THE NATIONAL GRID (NORWICH TO TILBURY) ORDER  
 MASTER KEY PLAN  
 REGULATION 5(2)(o)  
 (SHEET 2 OF 2)



**Legend**

- Local authority boundary
- Section index
- Order Limits

**Notes**

- These plans are indicative and the Project will sit within the Order Limits. Due to the need for future flexibility, National Grid will be applying for Order Limits and Limits of Deviation within its DCO, within which any final alignment would lie.
- For additional detail on the plan suits, please refer to the Guide to Plans (document reference 2.0), located in the Volume 2 of the DCO application.
- This drawing is scaled at paper size A0, therefore any prints taken at smaller sizes will affect accuracy of the measurement units and should not be scaled against.

Coordinate System: British National Grid  
 Sheet X Centroid Coordinate: 592477 Sheet Y Centroid Coordinate: 240084



BACKGROUND MAPPING INFORMATION HAS BEEN REPRODUCED FROM THE ORDNANCE SURVEY BY PERMISSION OF ORDNANCE SURVEY OF THE CONTROLLER OF HIS MAJESTY'S STATIONERY OFFICE. © CROWN COPYRIGHT AND DATABASE RIGHTS (2025) LICENCE OS10002421 AND AC000807948.

Issue	Date	Remarks	Drawn	Checked	Approved
B	MAY-2026	For deadline four	TMH	JPC	KR
A	AUG-2025	For DCO submission	MG	TH	KR

**Title**

THE NATIONAL GRID (NORWICH TO TILBURY) ORDER  
 MASTER KEY PLAN  
 REGULATION 5(2)(o)  
 (SHEET 2 OF 2)

**nationalgrid**

**PINS Application Number**  
 EN02027

**National Grid Drawing Reference**  
 AENC-LSTC-ENG-DWG-0001

Scale	Sheet Size	Sheet	Issue
1:125,000	A0	SHEET 2 OF 2	B